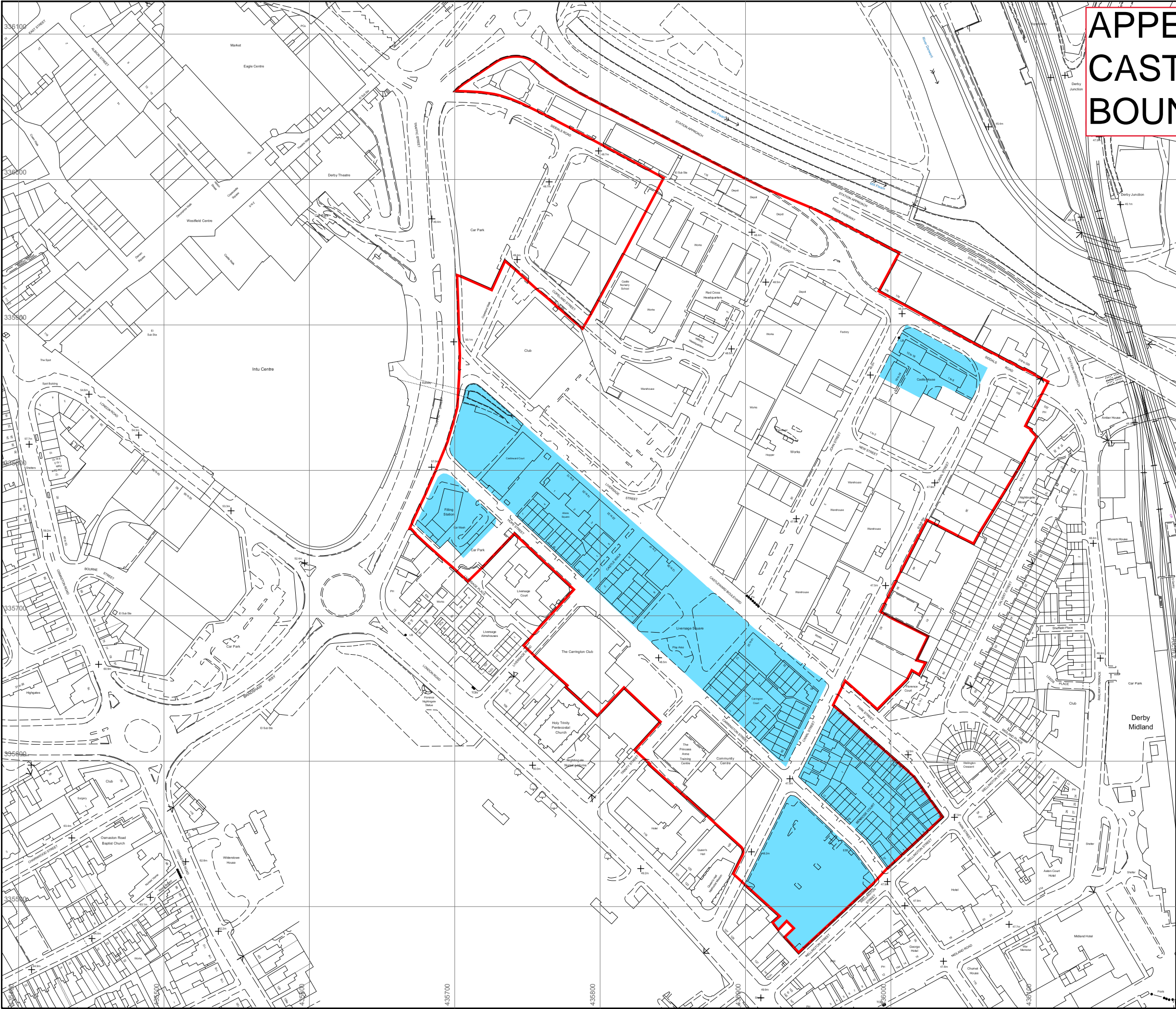




APPENDIX 2: CASTLEWARD CPO BOUNDARY PLAN



-  CPO Boundary
-  Exception Sites not included



Homes England

Spatial Solutions

Tel: 0300 1234500
Email: spatial.solutions@homesengland.gov.uk

Information shown is correct to the best of Spatial Solutions Department's knowledge at date of issue. This map is reproduced from Ordnance Survey material with the permission of Ordnance Survey on behalf of the Controller of Her Majesty's Stationary Office. © Crown Copyright. Unauthorised reproduction infringes Crown copyright and may lead to prosecution or civil proceedings. Homes England GD 100024393

Title
Castleward CPO Boundary Plan

ITP No.	Parcel Ref		
-	-		
Plan Ref	Date	Scale	Size
30452_001	19/09/2018	1:2,500	A3